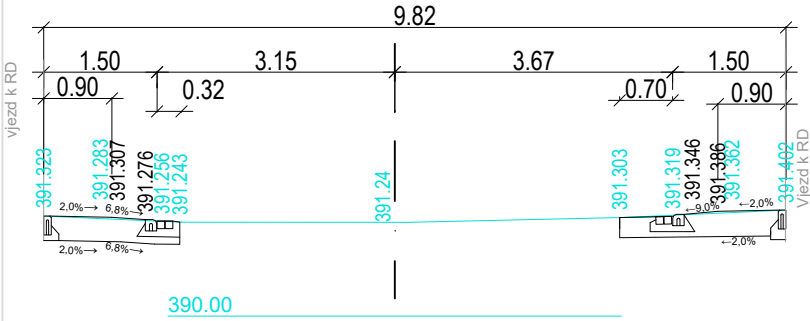


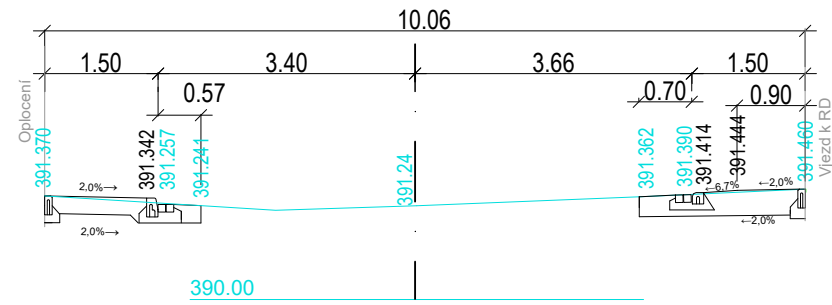
Ulice Školní úsek III

Charakteristické řezy M 1:100

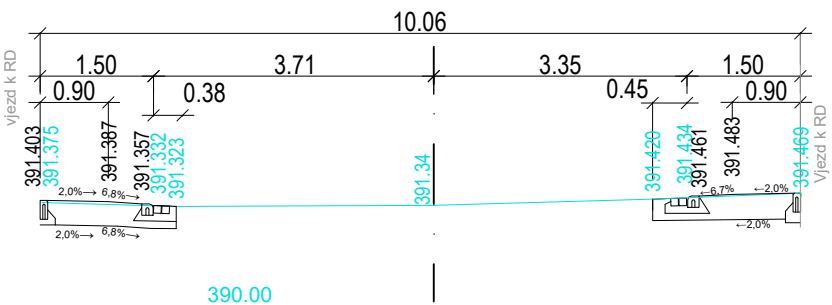
PR: 17  
0.236 00



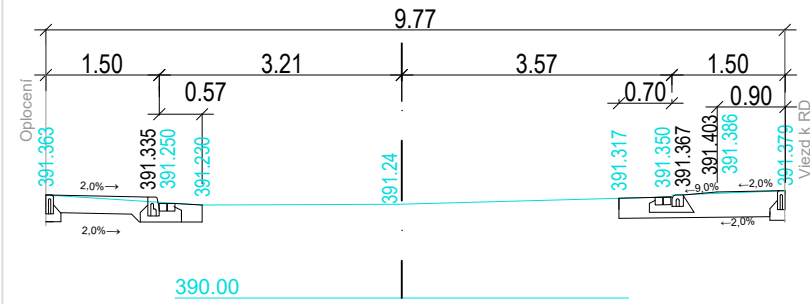
PR: 21  
0.287 00



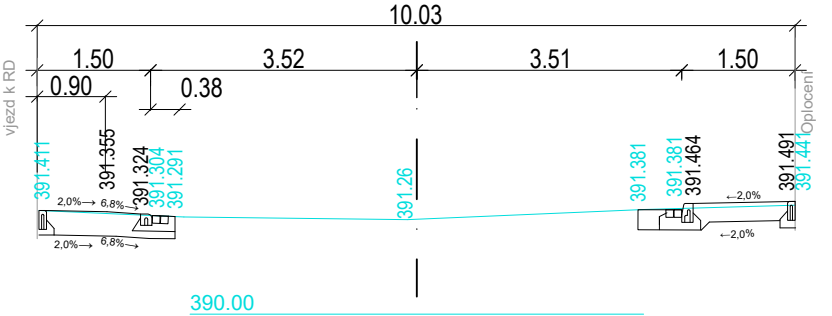
PR: 25  
0.327 00



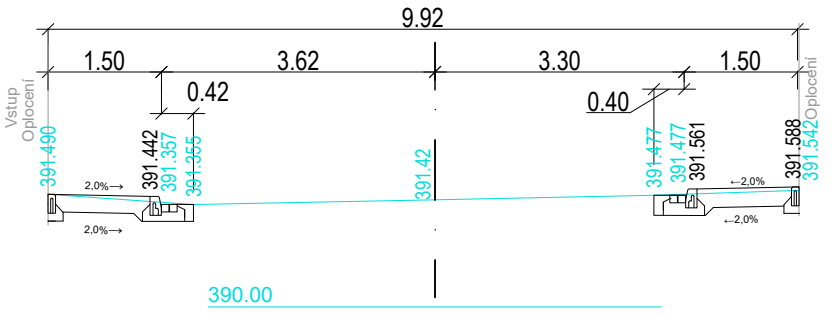
PR: 18  
0.247 00



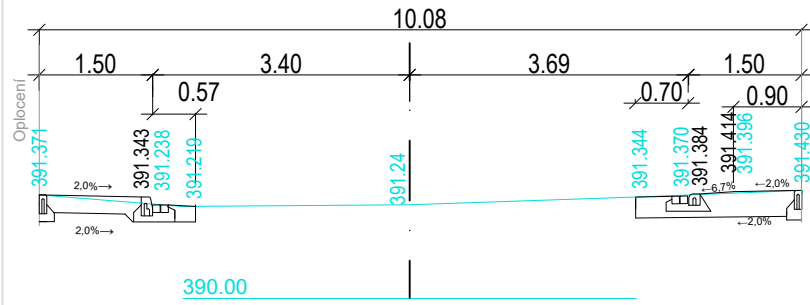
PR: 22  
0.300 00



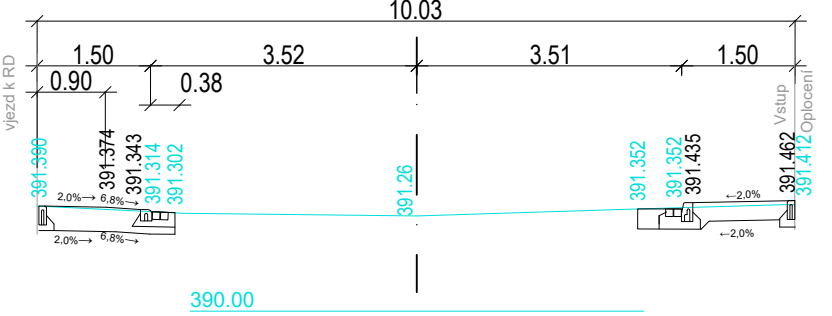
PR: 26  
0.340 00



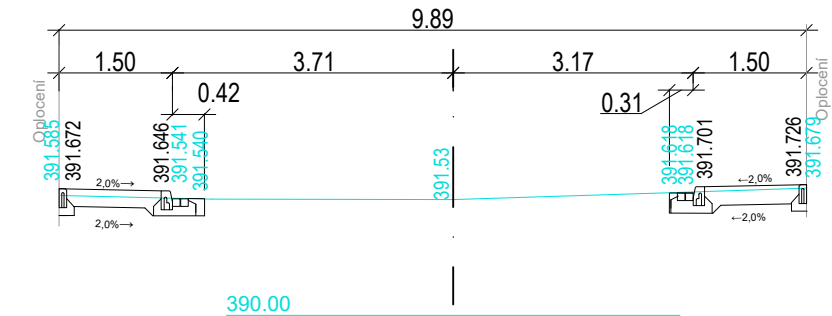
PR: 19  
0.267 00



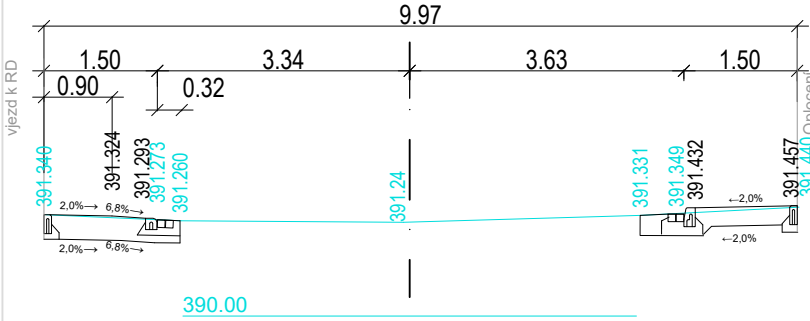
PR: 23  
0.306 00



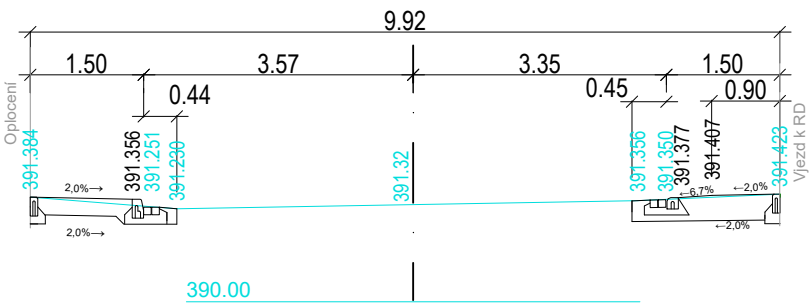
PR: 27  
0.360 00



PR: 20  
0.280 00



PR: 24  
0.312 00



<div>Ulice Školní úsek III</div>			<div>±0,000 = 390,000 m.n.m.</div> <div>Souřadný systém: JTSK</div> <div>Výškový systém: BpV</div>	
<div>Charakteristické řezy</div>				
<div>Formát</div> <div>A3</div>	<div>Datum</div> <div>6.2023</div>	<div>Parcelní číslo</div> <div>-</div>	<div></div>	
<div>MĚŘÍTKO</div> <div>1:100</div>				
<div>Č. VÝKRESU</div> <div>D.1.2d_2</div>		<div>Katastrální území</div> <div>Jablunkov (J)</div>		
<div>FIRMA</div> <div>Dobema s.r.o., Jablunkov 1230, 777313036</div>				
<div>ZODP. PROJEKTANT</div> <div>Ing. Petr Černý</div>				
<div>VYPRACOVAL</div> <div>Ing. Veronika Dänemarková,</div>			<div></div>	
<div>INVESTOR</div> <div>Město Jablunkov</div>				